

CERTIFIED LAND CORNER RECORD

County of JERARD, State of South Dakota
Section 5, Township 106 N, Range 65 W, Meridian 5TH P.M.

CERTIFICATION:

I hereby certify that on the 18TH day of MAY, 2014, that I did find establish the NW, N¹/₄, NE, E¹/₄, S¹/₄ + W¹/₄ CORNERS.
which was evidenced by ROADS + FENCES.

I further certify that to perpetuate the location of said corner I did, at the exact location thereat, place a permanent monument consisting of 5/8" x 18" REBAR W/ CAP PFR-SDLS-6702.

Geodetic Coordinates: South Dakota State Plane - South Zone
Northing = X Easting = X
Reference Station Utilized: X

I further certify that I did establish the following references REFER TO BACK OF SHEET ->

Date 06/09, 2014
Paul J. Reiland
Registered Land Surveyor No. 6702



PREPARED BY:
PAUL J. REILAND, R.L.S.
2100 NORTH SANBORN BLVD - PO BOX 398
MITCHELL, SOUTH DAKOTA 57301
PHONE: (605) 996-7761

SPN # 17-17132

CROSS INDEX

NW Corner of Sec 5:
Sec. 31, T 107 N, R 65 W, SE Corner
Sec. 32, T 107 N, R 65 W, SW Corner
Sec. 6, T 106 N, R 65 W, NE Corner

East 1/4 Corner of Sec 5:
Sec. 4, T 106 N, R 65 W, NW Corner of the SW 1/4
Sec. 4, T 106 N, R 65 W, SW Corner of the NW 1/4

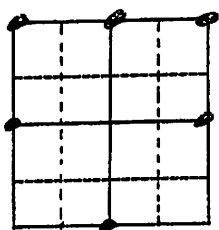
North 1/4 Corner of Sec 5:
Sec. 32, T 107 N, R 65 W, SE Corner of the SW 1/4
Sec. 32, T 107 N, R 65 W, SW Corner of the SE 1/4

NE Corner of Sec 5:
Sec. 32, T 107 N, R 65 W, SE Corner
Sec. 33, T 107 N, R 65 W, SW Corner
Sec. 4, T 106 N, R 65 W, NW Corner

West 1/4 Corner of Sec 5:
Sec. 6, T 106 N, R 65 W, SE Corner of the NE 1/4
Sec. 6, T 106 N, R 65 W, NE Corner of the SE 1/4

South 1/4 Corner of Sec 5:
Sec. 8, T 106 N, R 65 W, NW Corner of the NE 1/4
Sec. 8, T 106 N, R 65 W, NE Corner of the NW 1/4

SECTION 5 DIAGRAM
(To be completed by Surveyor)



OFFICE OF REGISTER OF DEEDS
County of Jerard
State of South Dakota
Filed for the record this 18th day of June, 2014
in Corner Record Book No. - Page Cover Record

LEGEND:

• Corner Location

Register of Deeds: Mette New By: 6-18-14

CERTIFIED LAND CORNER RECORD

County of JERRALD, State of South Dakota
Section 5, Township 106 N, Range 65 W, Meridian 5TH P.M.

CERTIFICATION:

I hereby certify that on the 18TH day of MAY, 2014, that I did find/establish the NW, N¹/₄, NE, E¹/₄, S¹/₄ + W¹/₄ CORNERS.
which was evidenced by ROADS + FENCES.


I further certify that to perpetuate the location of said corner I did, at the exact location thereat, place a permanent monument consisting of 5/8" x 18" REBAR W/ CAP P/R-50LS-6702.

Geodetic Coordinates: South Dakota State Plane - South Zone
Northing = X Easting = X
Reference Station Utilized: X

I further certify that I did establish the following references REFER TO BACK OF SHEET ->

Date 06/09, 2014

Paul J. Reiland
Registered Land Surveyor No. 6702



PREPARED BY:
PAUL J. REILAND, R.L.S.
2100 NORTH SANBORN BLVD - PO BOX 398
MITCHELL, SOUTH DAKOTA 57301
PHONE: (605) 996-7761

SPN # 14-14132

CROSS INDEX

NW Corner of Sec 5:
Sec. 31, T 107 N, R 65 W, SE Corner
Sec. 32, T 107 N, R 65 W, SW Corner
Sec. 6, T 106 N, R 65 W, NE Corner

East 1/4 Corner of Sec 5:
Sec. 4, T 106 N, R 65 W, NW Corner of the SW 1/4
Sec. 4, T 106 N, R 65 W, SW Corner of the NW 1/4

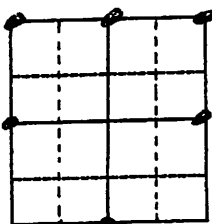
North 1/4 Corner of Sec 5:
Sec. 32, T 107 N, R 65 W, SE Corner of the SW 1/4
Sec. 32, T 107 N, R 65 W, SW Corner of the SE 1/4

NE Corner of Sec 5:
Sec. 32, T 107 N, R 65 W, SE Corner
Sec. 33, T 107 N, R 65 W, SW Corner
Sec. 4, T 106 N, R 65 W, NW Corner

West 1/4 Corner of Sec 5:
Sec. 6, T 106 N, R 65 W, SE Corner of the NE 1/4
Sec. 6, T 106 N, R 65 W, NE Corner of the SE 1/4

South 1/4 Corner of Sec 5:
Sec. 8, T 106 N, R 65 W, NW Corner of the NE 1/4
Sec. 8, T 106 N, R 65 W, NE Corner of the NW 1/4

SECTION 5 DIAGRAM
(To be completed by Surveyor)



OFFICE OF REGISTER OF DEEDS

County of Jerrald
State of South Dakota
Filed for the record this 8th day of June, 2015
in Corner Record Book No. _____ Page _____

LEGEND:

• Corner Location

Register of Deeds: Matt Jen By: _____

